LEYENDA SECCIONES

LINEA TERRENO EXISTENTE	
LINEA TERRENO DISEÑO	
AREA DE CORTE	

Km 0+060

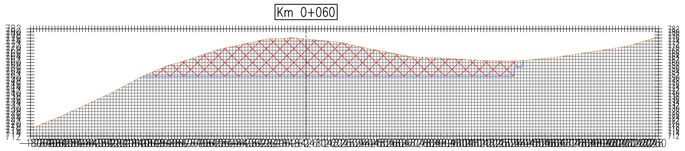

Km 0+140

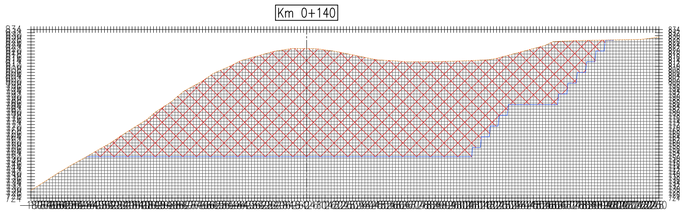

Km 0+220

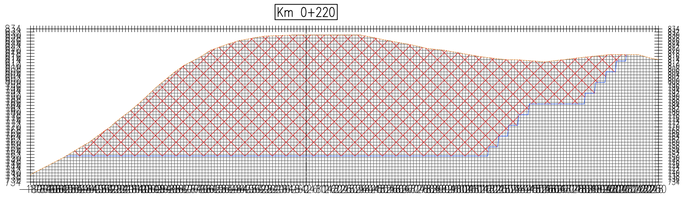

Km 0+040

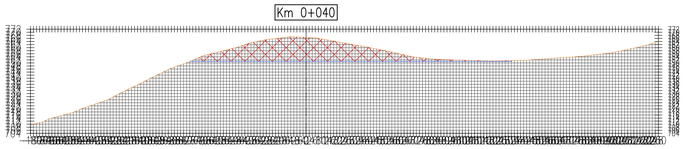

Km 0+120

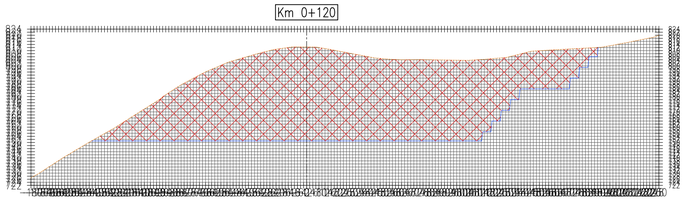

Km 0+200

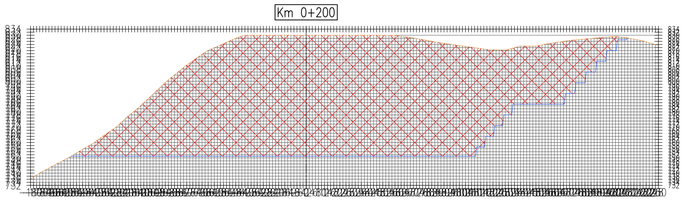

Km 0+020

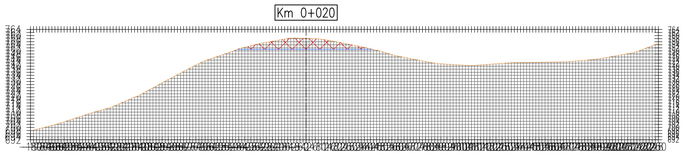

Km 0+100

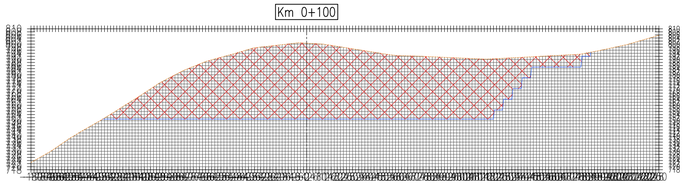

Km 0+180

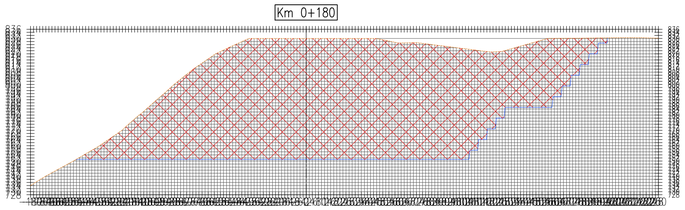

Km 0+000

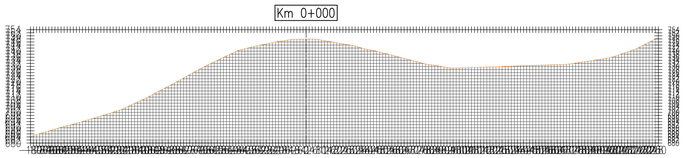

Km 0+080

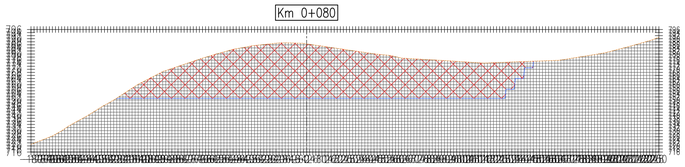

Km 0+160

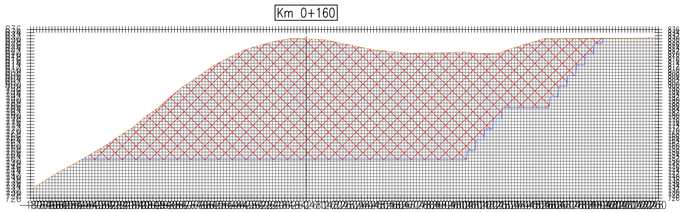

CANTERA DE ROCA – TOMABAL 5

SECCIONES TRANSVERSALES "B" – 0+000 @ 0+220

ESC:1/2,000

UBICACIÓN

ESCALA GRAFICA

0 20 40 60 80 100m

1:2000–A1 1:4000–A3

LEYENDA

SISTEMA DE PROYECCIÓN:
UNIVERSAL TRANSVERSAL MERCATOR (UTM) , ZONA 17 SUR
DATUM : SISTEMA GEODESICO MUNDIAL (WGS 84)
FUENTE : EQUIPO TÉCNICO

REV N°	FECHA	DESCRIPCION DE LA REVISION	REV.	DIR.
.	.	.	.	.
.	.	.	.	.
.	.	.	.	.
.	.	.	.	.
.	.	.	.	.
R00	04/2023	EMITIDO PARA APROBACIÓN	A.P.	R.E.

	FECHA	FIRMA
DIBUJO : ERLING P. MIRANDA S.	11/04/2025	
REVISIÓN : ING. MARLON A. BARRIOS V.	11/04/2025	
APROBACIÓN : ING. JOSE L. OBLITAS N.	11/04/2025	
DIRECTOR DE PROYECTO: ING. RICARDO A. ECHEGARAY N.	11/04/2025	

OHLA Perú

PERÚ Presidencia del Consejo de Ministros

ANIN AUTORIDAD NACIONAL DE INFRAESTRUCTURA

SOLUCIONES INTEGRALES
ENTREGA DE LAS DEFENSAS
RIBEREÑAS RÍO CHICAMA
Y RÍO VIRÚ
(PAQUETE 9R-06)
PROYECTO 1 - CUI N° 2501657

PLANO

CANTERA ROCA TOMABAL 5
SECCIONES TRANSV. "B" – 0+000 @ 0+220
RÍO SECO Y CARABAMBA

ESPECIALIDAD :

GENERAL

USO :

000 – PROGRAMA GENERAL
RÍO VIRU

ZONA :

VIRU–VIRU–LA LIBERTAD

ESCALA :	FECHA :	REV :
INDICADA	11/04/2025	R00

CODIGO DEL PLANO :

CO–PE–1PE326–CI–DA–164